

Camping & RV in BC map Help Guide

The purpose of this document is to answer any questions you might have while using the mapping portion of the Camping & RV in BC website. With this map you can find places to camp, get driving directions, and find out specific information about places of interest.

This map displays camping information from seven different sources as well as information on where to find RV rentals. Each has its own icon to make it easy to identify on the map.



Parks Canada: Campgrounds located within National Parks.



BC Provincial Campgrounds: These are run by the province.



Private Camping and RV: Privately run establishments.



Recreation sites: Sites run by the Ministry of Tourism, Culture and the Arts and are generally more secluded and have fewer modern amenities such as power.



RV Rentals: A place to rent an RV for your vacation.



RV Sales & Service: A place to purchase or repair an RV.



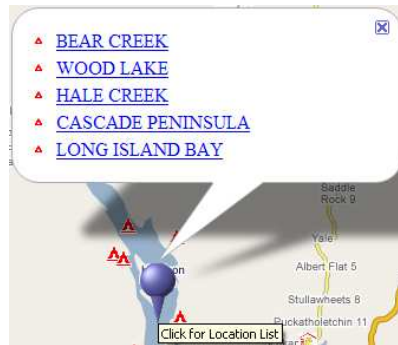
Stocked Fishing Lakes: Lakes stocked by the Freshwater Fisheries Society of BC.

To selectively display these icons you can check or uncheck the tick box next to each one to turn them on and off. The icon locations have been approximated; in some cases the actual location may vary.

The Big Blue icon

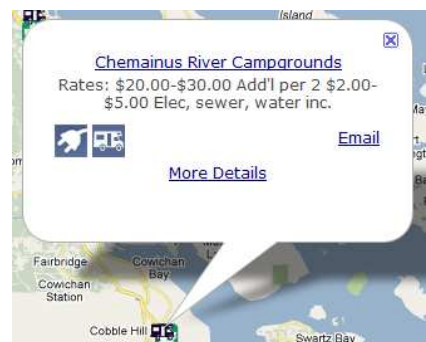


Another icon you will see on the map is the big blue icon. This is a placeholder that indicates that there is a concentration of different information at that general location. It will disappear when you zoom in closer to reveal the cluster of campgrounds underneath it. You can also click on this icon and it will list the information it has grouped together. Clicking on sites in this list will bring you in closer as well.



Getting More Information

When you find a site that looks interesting you can click on it for short summary. A bubble will pop up that lists the name, an email and the price if one is available. The bubble also contains a link to a pop-up which contains more information.



Camping and RV Coalition Google Map - Microsoft Internet Explorer provided by Vivid Solutions Inc.
 http://crvdev2.vividsolutions.com/camping/siteInfo.php?id=16188

Chemainus River Campgrounds

3 km south of Chemainus on Trans Canada Hwy. Enjoy our 9 wooded ha situated along the Chemainus River; featuring large sunny and wooded sites with water, power, sewer and sani-station, showers. Close to golf course and regional park. River swimming, badminton, horseshoe pitch; guest patio area. Pets on leash. CP 24 hrs.

Rates: \$20.00-\$30.00 Add'l per 2 \$2.00-\$5.00 Elec, sewer, water inc.

Number of Sites: 16

Operating Season: Apr 1 - Oct 31

Location: 8682 Trans Canada Hwy Chemainus, BC V0R1K4

Phone: 2502469357

Fax: 2502463161

Toll Free: 18774401010

[Email](#)

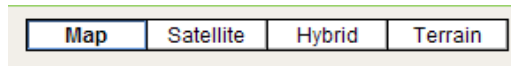
The extended details screen also includes a detailed description and contact information when provided.

Zoom and Pan around the Map

This map uses the same basic navigation as google maps. Using the side bar you can zoom in and pan around the map. You can also pan by clicking and pulling the map in the direction you want.



Show Imagery



The bar at the top of the map allows you to turn on satellite Images, terrain, or a mixture of streets and satellite images. "Map" is the default.



Search


You can find campgrounds by specifying any number of criteria including city name, campground name, or a list of keywords. A search can also be refined by selecting additional requirements such as being 'RV Accessible'. After specifying your search criteria click the "Search" button. Alternatively a radius search can be performed by clicking the "Radius Search" button, then clicking on the map; the radius search will find all the locations close to your click point.
















<input type="text"/>	City	
<input type="text"/>	Campground	
<input type="text"/>	Keyword(s)	
<input type="checkbox"/> RV Accessible	<input type="button" value="Radius Search"/>	
<input type="checkbox"/> Power Available		
<input type="checkbox"/> Tenting Permitted		<input type="button" value="Search"/>
<input type="checkbox"/> Winter Camping		<input type="button" value="Clear"/>


After performing a search the results will be listed along with a couple tools for navigating your search results; additionally if a city was specified the map will move to show the city and an additional 'Go To City' button will be displayed.

Each of the search results are listed with two tools:

-  icon allows you to add this location to your driving directions
-  tool will zoom the map to the campground.

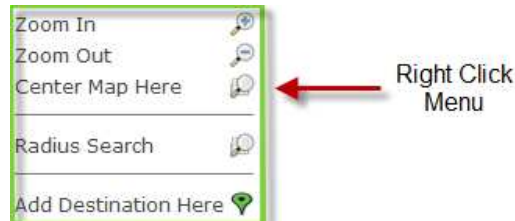
◀ Prev 1 of 2 Next ▶ **Go To City** 

 All Fun RV Park	 
 Bamberton	 
 Beachcomber RV Park	 
 Goldstream	 
 Gulf Islands National Park Reserve, Sidney Spit Campground	 

If you need to return to the map to show the city specified in the search simply click the  icon next to the 'Go To City' label.

Destinations and Driving Directions

You can get driving directions to any specified locations on the map. To plan your trip you must add in destinations under the destinations section. When you click “Add Destination” on the sidebar you have two options: you can type in a common place name as your point, or you can click the marker and place it on a desired map location. You can also include search results from the search page or right click on a spot on the map and select “Add Destination Here”.



When a destination is added it appears in a list under destinations. You can reorder these destinations by either clicking the up/ down arrows or by clicking and dragging the destinations up or down. If you no longer need a destination you can delete it by clicking the “x” in the side bar or by right clicking on the map marker and selecting “Delete Destination”. You can also display nearby Gas Stations on the map by clicking the gas pump icon.



The example to the left has three destination points; Vancouver, Hope and Twenty Mile Bay. This order will give you driving directions from Vancouver to Twenty Mile Bay. If you were to switch the places of Vancouver and Twenty Mile Bay on the list you would get the directions the other way around.

When you click the “Driving Directions” button a new window pops up with the driving directions, current gas prices and a gas calculator. The driving directions do not account for current road conditions. The gas calculator will be populated with an initial set of values; these may need to be altered depending on you vehicle or driving style.


The driving directions are available in English, French, German, Japanese and Spanish.

Stocked Fishing Lakes

The Freshwater Fisheries Society is requested annually to rear and release fish into these lakes by the Province as part of the provincial lake stocking program. Recreational freshwater anglers can view up to date stocking information through the BC Fisheries Inventory Lake Reports along with other information such as lake depth maps. The current BC Government Fisheries Inventory Reports for each stocked lake can be accessed through the BC Fisheries Inventory link located within the Fishing balloon.

McClure Lake
Closest City: Caycuse 
Waterbody Reports: [BC Fisheries Inventory](#)

After the BC Fisheries Inventory for the selected lake has loaded in a new window, search for the "Stocking Information" folder found near the bottom of the page.

  **Stocking Information**

To view the list of Stocked Fish Species, click on the folder indicated above; this will expand to include a complete listing of stocking history.

Stocking Information

Date	Species	Strain	Genotype	Stage	Released	Grams	Mark
2010-04-21	Cutthroat Trout	TAYLOR R	Triploid	Yearling	2500	103.2	
2009-05-14	Cutthroat Trout	TAYLOR R	Triploid	Yearling	1000	99	
2008-04-15	Cutthroat Trout	TAYLOR R	Triploid	Yearling	2000	79.9	
2007-04-24	Cutthroat Trout	TAYLOR R	Triploid	Yearling	2000	94.1	
2006-04-19	Cutthroat Trout	TAYLOR R	Triploid	Yearling	2000	52.5	
2005-04-28	Cutthroat Trout	TAYLOR R	Diploid	Yearling	2000	51.5	
1997-05-07	Rainbow Trout	BADGER	Diploid	Yearling	5000	24.8	
1996-05-17	Rainbow Trout	PENNASK	Diploid	Yearling	2000	17.5	
1995-04-05	Rainbow Trout	PENNASK	Diploid	Yearling	2000	13	
1994-05-11	Rainbow Trout	PENNASK	Diploid	Yearling	2000	19.5	
1992-06-05	Brown Trout	COWICHAN R	Diploid	Fry	21432	1.5	
1992-05-20	Rainbow Trout	TUNKWA	Diploid	Yearling	2000	15	
1991-05-06	Rainbow Trout	BADGER	Diploid	Yearling	2000	16.5	
1990-07-14	Brown Trout	COWICHAN R	Diploid	Fry	22220	2.1	
1990-06-07	Rainbow Trout	BADGER	Diploid	Yearling	2000	15.5	

For more information about the Freshwater Fisheries Society of BC, visit www.gofishbc.com.